

## ARUNACHAL PRADESH STATE POLLUTION CONTROL BOARD

## PARYAVARAN BHAWAN, PAPU HILL, YUPIA ROAD

## NAHARLAGUN


## Water Quality Monitoring Data


MONTH –NOVEMBER 2024


Sl.	Station code	River Name	Location	Sampling date & time	Weather	GPS	Turbidity (FAU)	Temp (°C)	pH	DO (mg/l)	EC (µS)	BOD (mg/l)	Color
							5	-	6.5-8.5	5	500	3	
01	3095	Ganga	Chandra Nagar, Itanagar	22/11/24 01:05 PM	Sunny	N 27 <sup>0</sup> 09.102' E093 <sup>09</sup> 7.878'	25.75	-	-	6	-	0.9	clear
02	3096	Dikrong	Dikrong River Bridge, Nirjuli	21/11/24 12:10 PM	Sunny	N 27 <sup>0</sup> 04.257' E093 <sup>0</sup> 44.247'	41.50	-	-	6.6	-	0.9	Clear
03	3097	Subansiri	Gerukamukh	05/12/24 04:36 PM	Sunny	N 27 <sup>09</sup> 29796 E94 <sup>0</sup> 264209"	26.54	-	-	7.6	-	0.9	Clear
04	3098	Siang	Near RCC Bridge, Pasighat	05/12/24 11:05 AM	Sunny	N28 <sup>0</sup> 04.4873 E093 <sup>0</sup> 18.043'	48.6	-	-	6	-	0.9	Clear
05	3099	Lohit	Alubari	03/12/24 10:10 AM	Sunny	N 27 <sup>0</sup> 49.511' E096 <sup>0</sup> 01.710'	5.6	-	-	6	-	0.9	Clear
06	3100	Namchik	Kharsang	02/12/24 05:48 PM	Sunny	N27 <sup>0</sup> .414909 E 95 <sup>0</sup> 999133	1.2	-	-	6.8	-	0.9	Clear
07	3101	Kameng	Tippi	19/11/24 02:30 PM	Sunny	N27 <sup>0</sup> 032578 E 92 <sup>0</sup> 613561	2.0	-	-	7	-	0.9	Clear
08	3103	Pachin	Directorate of Agri. Office, Naharlagun	21/11/24 10:45 PM	Sunny	N 27 <sup>0</sup> 09.543' E093 <sup>0</sup> 41.812'	44.45	-	-	6.8	-	1.9	Clear

09	3104	Poma	Poma	22/11/24 02:30 PM	Sunny	N 27.09878 E093.540723	8.9	-	-	7	-	0.9	Clear
10	3105	Gai Nadi	NEAR HSS,Likabali	05/12/24 01:35 PM	Sunny	N 27 <sup>09</sup> 5.309' E094 <sup>0</sup> 41.174'	78.2	-	-	7	-	1.9	Clear
11	3109	Dibang	Roing	05/12/24 09:00 AM	Sunny	N 27 <sup>0</sup> 09.351' E095 <sup>09</sup> 0.830'	2.5	-	-	8.6	-	0.9	Clear
12	3107	Dihing	Miao	02/12/24 06:27 PM	Sunny	N 27 <sup>0</sup> 28.231' E096 <sup>0</sup> 13.209' ,	17.03	-	-	6.8	-	0.9	Clear
13	3109	Bereng	Chowkham	03/12/24 10:30 AM	Sunny	N 27 <sup>0</sup> 48.943' E096 <sup>0</sup> 02.048'	8.9	-	-	6.6	-	1.9	Clear
14	3109	Nao Dihing	Namsai	03/12/24 09:40 AM	Sunny	N 27 <sup>09</sup> 6.709' E095 <sup>09</sup> 0.837'	45.8	-	-	6	-	0.9	Clear
15	3111	Ranganadi	Yazali	18/11/24 02:45 PM	Sunny	N27.342757 E93.816402	10.23	-	-	7.6	-	0.9	Clear
16	New stations identi- fied by APSPCB	Ganga (D/S)	Chimpu Juli Bridge Point	22/11/24 12:10 PM	Sunny	N 27 <sup>0</sup> 04.404' E 093 <sup>0</sup> 36.989'	26.8	-	-	6	-	1.2	Clear
17	New stations identi- fied by APSPCB	Yagamso river (U/S)	Near APEDA office	22/11/24 10:20 AM	Sunny	N 27 <sup>0</sup> 04.872' E 093 <sup>0</sup> 35.904'	5.53	-	-	6	-	1.2	Clear
18	New stations identi- fied by	Yagamso river (D/S)	Before confluence with Ganga	22/11/24 10:40 AM	Sunny	N 27 <sup>0</sup> 04.697' E 093 <sup>0</sup> 35.911'	9.9	-	-	7	-	0.9	Clear

	APSPCB		River, Chandra Nagar										
19	New stations identi- fied by APSPCB	Pachin river (M/S)	Bridge Point, Arunodoya University Road, Lekhi Village	21/12/24 11:30 PM	Sunny	N 27°09.382' E 093°41.170'	56.6	-	-	7	-	0.9	Clear
20	New stations identi- fied by APSPCB	Pachin river (M/S)	C-Sector Naharlagun, After confluence with Lagun River	21/11/24 11:20 PM	Sunny	N 27°07.220' E 093°42.622'	8.9	-	-	6.8	-	0.9	Clear
21	New stations identi- fied by APSPCB	Dikrong River (D/S)	Nirjuli Village-I	21/11/24 12:20 PM	Sunny	N 27°09.354' E 093°44.152''	47.56	-	-	6	-	0.9	Clear
22	New stations identi- fied by APSPCB	Dikrong River (D/S)	Karsingsa Sinking Zone	21/11/24 12:40 PM	Sunny	N 27°07.539' E 093°45.625''	47.53	-	-	5.8	-	1.9	Clear

  
(Igo Lollen, JRF)  
APSPCB, Naharlagun

  
(Bonita Nath, JRF)  
APSPCB, Naharlagun

  
(Er. T. Manlong, AEE)  
APSPCB, Naharlagun