

ARUNACHAL PRADESH STATE POLLUTION CONTROL BOARD

PARYAVARAN BHAWAN, PAPU HILL, YUPIA ROAD

NAHARLAGUN


Water Quality Monitoring Data


MONTH –March 2025


Sl.	Station code	River Name	Location	Sampling date & time	Weather	GPS	Turbidity (FAU)	Temp (°C)	pH	DO (mg/l)	EC (µS)	TDS (ppm)	BOD (mg/l)	Color
							5	-	6.5-8.5	5	500	500	3	
01	3095	Ganga	Chandra Nagar, Itanagar	06/03/2025 12:12 PM	Cloudy	N 27°09.102' E 093°37.878"	20.54	-	-	9.3	-	-	1.2	Clear
02	3096	Dikrong	Dikrong River Bridge, Nirjuli	05/03/2025 11:51 AM	Cloudy	N 27°04.20257' E 093°44.247'	19.31	-	-	6.3	-	-	0.5	Brown
03	3097	Subansiri	Gerukamukh	31/03/2025 03:35 PM	Sunny	N 27°529796 E94°264206"	30.74	-	-	8.2	-	-	1.2	Clear
04	3098	Siang	Near RCC Bridge, Pasighat	12/03/2025 12:48 PM	Rainy	N28°04.4873' E093°18.043'	15.7	17.6	6.96	9.00	212.2	232.7	1.1	Clear
05	3099	Lohit	Alubari	12/03/2025 04:18 PM	Cloudy	N 27°49.511' E 096°01.710'	17.0	19.0	6.24	7.08	137.3	149.4	0.6	Clear
06	3100	Namchik	Kharsang	13/03/2025 11:25 AM	Cloudy	N 27°.414903E 95°999133	15.4	20.9	7.09	7.31	158.5	171.5	1.3	Clear
07	3101	Kameng	Tippi	28/03/2025 01:30 PM	Sunny	E27.099005 N93.695348	2.6	-	-	7.4	-	-	1.6	Clear
08	3103	Pachin	Directorate of Agri. Office, Naharlagun	05/03/2025 10:20 AM	Sunny	N 27°05.543' E 093°41.812'	31.02	-	-	7.8	-	-	0.7	Brown
09	3104	Poma	Poma	06/03/2025 11:26 AM	Sunny	N27.05878 E93.540723	22.99	-	-	6.6	-	-	1.6	Clear

10	3105	Gai Nadi	NEAR HSS,Likabali	25/03/2025 12:12 PM	Sunny	N 27 ⁰ 35.308' E 094 ⁰ 41.174'	15.3	-	-	9.6	-	-	1.2	Clear
11	3106	Dibang	Roing	12/03/2025 03:11 PM	Cloudy	N 27 ⁰ 08.351' E 095 ⁰ 50.830'	2.2	17.5	6.93	7.11	150.9	167.5	1.2	Clear
12	3107	Dihing	Mioa	13/03/2025 10:21 AM	Rainy	N 27 ⁰ 28.231' E 096 ⁰ 13.206''	18.3	17.1	6.89	7.55	104.2	108.8	1.4	Clear
13	3108	Bereng	Chowkham	12/03/2025 04:38 PM	Rainy	N 27 ⁰ 48.943' E 096 ⁰ 02.048''	3.8	20.5	7.00	6.10	188.6	202.2	0.7	Clear
14	3109	Nao Dihing	Namsai	13/03/2025 12:19 PM	Rainy	N 27 ⁰ 36.708' E 095 ⁰ 50.837''	6.5	18.6	6.89	7.72	137.0	151.2	1.3	Clear
15	3110	Yomgo	Aalo	25/03/2025 03:20 PM	Sunny	N28.180397 E94.801041	19.2	-	-	8.2	-	-	1.8	Clear
16	3111	Ranganadi	Yazali	18/03/2025 10:30 AM	Sunny	N27.342757 E93.816402	29.08	-	-	7.8	-	-	1	Clear
17	New stations identified by APSPCB	Yagamso	Near APEDA office	06/03/2025 12:40 PM	Cloudy	N 27 ⁰ 04.872' E 093 ⁰ 35.904'	36.5	-	-	3.5	-	-	3.3	Brown
18	New stations identified by APSPCB	Ganga (D/S)	Chimpu Juli Bridge Point	06/03/2025 11:26 AM	Cloudy	N 27 ⁰ 04.404' E 093 ⁰ 36.989'	31.02	-	-	7.1	-	-	1.2	Brown

19	New stations identified by APSPCB	Yagamso river (D/S)	Before confluence with Ganga River, Chandra Nagar	06/03/2025 12:35 PM	Cloudy	N 27° 04.697' E 093° 35.911'	43.26	-	-	4.8	-	-	3.1	Clear
20	New stations identified by APSPCB	Pachin river (M/S)	Bridge Point, Arunodaya University Road, Lekhi Village	05/03/2025 11:40 PM	Cloudy	N 27° 06.382' E 093° 41.170'	4.70			7.7			1.8	Brown
21	New stations identified by APSPCB	Pachin river (M/S)	C-Sector Naharlagun, After confluence with Lagun River	05/03/2025 01:08 PM	Clear	N 27° 07.220' E 093° 42.622'	8.90	-	-	4.4	-	-	1.5	Brown
22	New stations identified by APSPCB	Dikrong River (D/S)	Nirjuli Village-I	05/03/2025 12:02 PM	Cloudy	N 27° 08.354' E 093° 44.152''	12.5	-	-	7.3	-	-	1.6	Brown
23	New stations identified by APSPCB	Dikrong River (D/S)	Karsingsa Sinking Zone	05/03/2025 12:23 PM	Cloudy	N 27° 07.539' E 093° 45.62025''	5.6	-	-	6.2	-	-	0.9	Clear


(Igo Lollen, JRF)
APSPCB, Naharlagun


(Bonita Nath, JRF)
APSPCB, Naharlagun


(Er. T. Manlong, AEE)
APSPCB, Naharlagun