

**ARUNACHAL PRADESH STATE POLLUTION CONTROL BOARD**  
**PARYAVARAN BHAWAN, PAPU HILL, YUPIA ROAD**  
**NAHARLAGUN**


**Water Quality Monitoring Data**


MONTH –JANUARY 2025


Sl.	Station code	River Name	Location	Sampling date & time	Weather	GPS	Turbidity (FAU)	Temp (°C)	pH	DO (mg/l)	EC (µS)	BOD (mg/l)	TDS (ppm)	Color
01	3095	Ganga	Chandra Nagar, Itanagar	24/01/2025 01:45 PM	Sunny	N 27°09.102' E 093°37.878"	9.58	-	-	9.5	-	0.8	-	Clear
02	3096	Dikrong	Dikrong River Bridge, Nirjuli	23/01/2025 01:00 PM	Sunny	N 27°04.20257' E 093°44.247'	5.2	-	-	9.4	-	1.2	-	Clear
03	3097	Subansiri	Gerukamukh	31/01/2025 03:35 PM	Sunny	N 27°529796 E94°264206"		-	-	7	-	0.2	-	Clear
04	3098	Siang	Near RCC Bridge, Pasighat	28/01/2025 09:45 AM	Sunny	N28°04.4873' E093°18.043'	12	-	-	7.4	-	1.8	-	Clear
05	3099	Lohit	Alubari	28/01/2025 01:08 PM	Sunny	N 27°49.501' E 096°01.710'	9.5	24.2	7.20	8.94	286.7	1.9	260.8	Clear
06	3100	Namchik	Kharsang	29/01/2025 05:33 PM	Sunny	N27°414903 E 95°999133	16.1	20.8	7.14	7.7	269.5	0.4	245.8	Clear
07	3101	Kameng	Tippi	28/01/2025 01:30 PM	Sunny	E27.099005 N93.695348	9.10	-	-	6.5	-	0.6	-	Clear
08	3103	Pachin	Directorate of Agri. Office, Naharlagun	23/01/2025 11:20 AM	Sunny	N 27°05.543' E 093°41.812'	26.05	-	-	8.8	-	0.8	-	Clear

09	3104	Poma	Poma	24/01/2025 02:23 PM	Sunny	N27.05878 E93.540723	3.57	-	-	9.2	-	0.8	-	Clear
10	3105	Gai Nadi	NEAR HSS,Likabali	31/01/2025 11:45 AM	Sunny	N 27° 35.308' E 094° 41.174'	18	-	-	8.8	-	0.6	-	Clear
11	3106	Dibang	Roing	28/01/2025 11:37 AM	Sunny	N 27° 08.351' E 095° 50.830'	10.1	20.4	6.78	8.11	245.7	1.9	223.5	Clear
12	3107	Dihing	Mioa	29/01/2025 04:48 PM	Sunny	N 27° 28.231' E 096° 13.206''	3.5	20.3	7.17	10.14	152.6	1.8	140	Clear
13	3108	Bereng	Chowkham	28/01/2025 01:37 PM	Sunny	N 27° 48.943' E 096° 02.048''	4.0	23.2	7.20	8.23	192.4	0.9	175.1	Clear
14	3109	Nao Dihing	Namsai	29/01/2025 06:28 PM	Sunny	N 27° 36.708' E 095° 50.837''	4.3	21.5	7.37	7.47	169.7	1.9	154.8	Clear
15	3110	Yomgo	Aalo	31/01/2025 03:41 PM	Sunny	N28.180397 E94.801041	9.2	-	-	8.9	-	1.2	-	Clear
16	3111	Ranganadi	Yazali	27/01/2025 11:36 AM	Sunny	N27.342757 E93.816402	5.9	-	-	8.9	-	1.2	-	Clear
17	New stations identified by APPCB	Yagamso	Near APEDA office	24/01/2025 01:15 PM	Sunny	N 27° 04.872' E 093° 35.904'	27.5	-	-	7.8	-	0.8	-	Clear

18	New stations identified by APSPCB	Ganga (D/S)	Chimpu Juli Bridge Point	24/01/2025 03:15 PM	Sunny	N 27°04.404' E 093°36.989'	30.5	-	-	8.2	-	1.2	-	Clear
19	New stations identified by APSPCB	Yagamso river (D/S)	Before confluence with Ganga River, Chandra Nagar	24/01/2025 01:35 PM	Sunny	N 27°04.697' E 093°35.911'	18.6	-	-	8.4	-	0.9	-	Clear
20	New stations identified by APSPCB	Pachin river (M/S)	Bridge Point, Arunodaya University Road, Lekhi Village	23/01/2025 12:20 PM	Clear	N 27°06.382' E 093°41.170'	19.2	-	-	6.8	-	0.8	-	Clear
21	New stations identified by APSPCB	Pachin river (M/S)	C-Sector Naharlagun, After confluence with Lagun River	23/01/2025 11:50 AM	Clear	N 27°07.220' E 093°42.622'	8.9	-	-	8.6	-	2.0	-	Clear
22	New stations identified by APSPCB	Dikrong River (D/S)	Nirjuli Village-I	23/01/2025 01:15 PM	Clear	N 27°08.354' E 093°44.152''	5.9	-	-	6.8	-	1.2	-	Clear
23	New stations identified by APSPCB	Dikrong River (D/S)	Karsingsa Sinking Zone	23/01/2025 01:50 PM	Clear	N 27°07.539' E 093°45.62025''	25.1	-	-	6.5	-	1.2	-	Clear

  
(Igo Lollen, JRF)  
APSPCB, Naharlagun

  
(Bonita Nath, JRF)  
APSPCB, Naharlagun

  
(Er. T. Manlong, AEE)  
APSPCB, Naharlagun