

**ARUNACHAL PRADESH STATE POLLUTION CONTROL BOARD**  
**PARYAVARAN BHAWAN, PAPU HILL, YUPIA ROAD**  
**NAHARLAGUN**


**Water Quality Monitoring Data**


MONTH –AUGUST 2024


Sl.	Station code	River Name	Location	Sampling date & time	Weather	GPS	Turbidity (FAU)	Temp (°C)	pH	DO (mg/l)	EC (µS)	BOD (mg/l)	Color
							5	-	6.5-8.5	5	500	3	
01	3095	Ganga	Chandra Nagar, Itanagar	22/08/24 12:03 PM	Sunny	N 27 <sup>0</sup> 06.102' E093 <sup>06</sup> 7.878'	79.56	30.7	-	7.6	-	2.9	Clear
02	3096	Dikrong	Dikrong River Bridge, Nirjuli	22/08/24 10:54 AM	Sunny	N 27 <sup>0</sup> 04.257' E093 <sup>0</sup> 44.247'	30.4	31.8	-	8.6	-	1.4	Clear
03	3097	Subansiri	Gerukamukh	29/08/24 04:40 PM	Sunny	N 27 <sup>06</sup> 29796 E94 <sup>0</sup> 264206"	11	30.7	-	7.8	-	1.2	Clear
04	3098	Siang	Near RCC Bridge, Pasighat	29/08/24 09:35 AM	Sunny	N28 <sup>0</sup> 04.4873 E093 <sup>0</sup> 18.043'	151.56	30.6	-	7.8	-	0.8	Clear
06	3099	Lohit	Alubari	29/08/24 07:20 AM	Sunny	N 27 <sup>0</sup> 49.511' E096 <sup>0</sup> 01.710'	182.58	28.3	-	7.5	-	0.8	Clear
06	3100	Namchik	Kharsang	28/08/24 05:10PM	Sunny	N27 <sup>0</sup> .414906 E 95 <sup>0</sup> 999133	149.29	29.1	-	7.8	-	0.4	Clear
07	3103	Pachin	Directorate of Agri. Office, Naharlagun	22/08/24 02:30 PM	Sunny	N 27 <sup>0</sup> 06.543' E093 <sup>0</sup> 41.812'	31.78	31.4	-	8.2	-	0.6	Clear
08	3104	Poma	Poma	16/08/24 04:48 PM	Sunny	N 27.06878 E093.540723	0.0	28.3	-	8.2	-	2.1	Clear

09	3105	Gai Nadi	NEAR HSS,Likabali	29/06/24 12: 30 PM	Sunny	N 27 <sup>06</sup> 5.308' E094 <sup>0</sup> 41.174'	158	29.8	-	7.6	-	0.6	Clear
10	3106	Dibang	Roing	29/08/24 08:10 AM	Sunny	N 27 <sup>0</sup> 08.351' E095 <sup>06</sup> 0.830'	8.6	28.6	-	8.6	-	0.2	Clear
11	3107	Dihing	Miao	28/08/24 05:50 PM	Sunny	N 27 <sup>0</sup> 28.231' E096 <sup>0</sup> 13.206' ,	66.64	29.2	-	8.8	-	1.	Clear
12	3108	Bereng	Chowkham	29/08/24 06:30 AM	Sunny	N 27 <sup>0</sup> 48.943' E096 <sup>0</sup> 02.048'	4.88	28.4	-	7.7	-	0.7	Clear
13	3109	Nao Dihing	Namsai	28/08/24 03:25 PM	Sunny	N 27 <sup>06</sup> 6.708' E095 <sup>06</sup> 0.837'	38.34	29.4	-	8.2	-	0.7	Clear
14	3111	Ranganadi	Yazali	27/08/24 12:10 PM	Sunny	N27.342757 E93.816402	57.6	29.6	-	8.4	-	0.8	Clear
15	New stations identi fied by APSPCB	Ganga (D/S)	Chimpu Juli Bridge Point	11/06/24 12:22 PM	Sunny	N 27 <sup>0</sup> 04.404' E 093 <sup>03</sup> 6.989'	4.82	30.1	-	6.9	-	1.2	Clear
16	New stations identi fied by APSPCB	Yagamso river (U/S)	Near APEDA office	11/06/24 01:38 PM	Sunny	N 27 <sup>0</sup> 04.872' E 093 <sup>03</sup> 5.904'	5.63	2.7	-	6.1	-	BDL	Clear
17	New stations identi fied by APSPCB	Yagamso river (D/S)	Before confluence with Ganga River, Chandra Nagar	11/06/24 12:03 PM	Sunny	N 27 <sup>0</sup> 04.697' E 093 <sup>03</sup> 5.911'	5.43	28.7	-	6.2	-	0.4	Clear

18	New stations identified by APSPCB	Pachin river (M/S)	Bridge Point, Arunodoya University Road, Lekhi Village	22/08/24 11:22 AM	Sunny	N 27°06.382' E 093°41.170'	25.8	30.7	-	7.5	-	3.0	Brown
19	New stations identified by APSPCB	Pachin river (M/S)	C-Sector Naharlagun, After confluence with Lagun River	22/08/24 02:08 PM	Sunny	N 27°07.220' E 093°42.622'	54.77	31.8	-	7.8	-	0.5	Clear
20	New stations identified by APSPCB	Dikrong River (D/S)	Nirjuli Village-I	22/08/24 12:10 PM	Sunny	N 27°08.354' E 093°44.152''	25.56	31.7	-	6	-	0.5	Brown
21	New stations identified by APSPCB	Dikrong River (D/S)	Karsingsa Sinking Zone	22/08/24 11:40 AM	Sunny	N 27°07.539' E 093°45.625''	21.97	30.6	-	5.5	-	0.2	Clear

  
 (Igo Lollen, JRF)  
 APSPCB,  
 Naharlagun

  
 (Bonita Nath, JRF)  
 APSPCB, Naharlagun

  
 (Er. T. Manlong, AEE)  
 APSPCB, Naharlagun